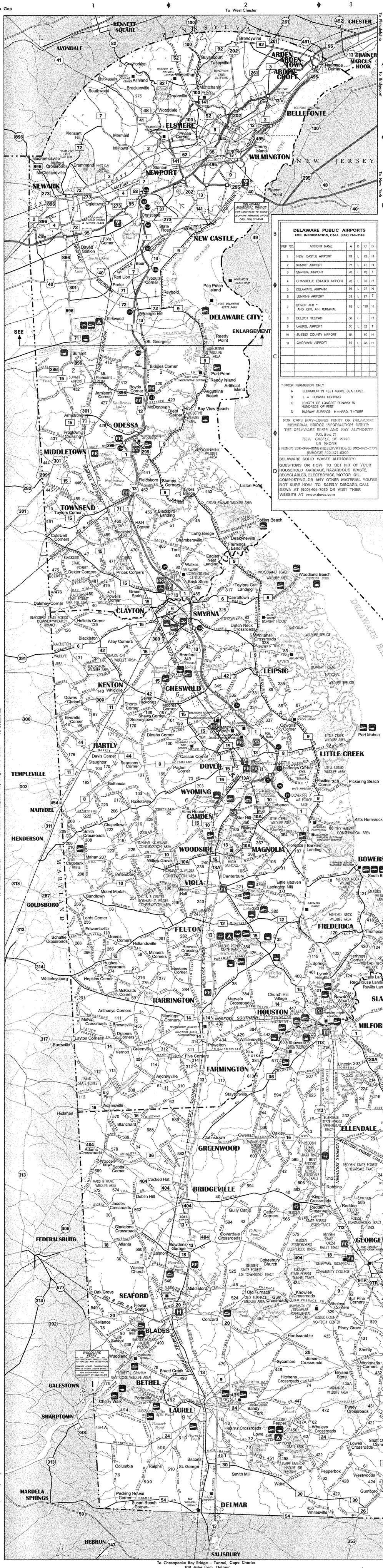

DELAWARE PUBLIC AIRPORTS

FOR INFORMATION, CALL (302) 760-2149

REF NO.	AIRPORT NAME	A	B	C	D
1	NEW CASTLE AIRPORT	79	L	72	H
2	SUMMIT AIRPORT	71	L	45	H
3	SMYRNA AIRPORT	20	L	26	T
4	CHANDELLE ESTATES AIRPORT	22	L	25	H
5	DELAWARE AIRPARK	56	L	37	H
6	JENKINS AIRPORT	53	L	27	T
7	DOVER AFB * AND CIVIL AIR TERMINAL	28	L	130	H
8	DELDOT HELIPAD	30	L		H
9	LAUREL AIRPORT	30	L	32	T
10	SUSSEX COUNTY AIRPORT	51		50	H
11	CHORMAN AIRPORT	65	L	35	H

* PRIOR PERMISSION ONLY

A ELEVATION IN FEET ABOVE SEA LEVEL
B L = RUNWAY LIGHTING
C LENGTH OF LONGEST RUNWAY IN HUNDREDS OF FEET
D RUNWAY SURFACE H=HARD, T=TURF

FOR CAPE MAY–LEWES FERRY OR DELAWARE MEMORIAL BRIDGE INFORMATION WRITE: THE DELAWARE RIVER AND BAY AUTHORITY P.O. Box 71 NEW CASTLE, DE 19720 OR PHONE (FERRY) 302-644-6000 (RESERVATIONS) 302-643-3779 (BRIDGE) 302-571-6300

DELAWARE SOLID WASTE AUTHORITY: QUESTIONS ON HOW TO GET RID OF YOUR HOUSEHOLD GARBAGE, HAZARDOUS WASTE, RECYCLABLES, ELECTRONICS, MOTOR OIL, COMPOSTING, OR ANY OTHER MATERIAL YOU'RE NOT SURE HOW TO SAFELY DISCARD, CALL DSWA AT (800) 404-7080 OR VISIT THEIR WEBSITE AT www.dswa.com

MULTIMODAL TRANSPORTATION IN DELAWARE

STATEWIDE TRANSIT INFORMATION

DART First State, a division of DelDOT, is Delaware's intermodal transit provider that operates 60 bus routes. Most are in heavily populated New Castle County, with 12 routes in Kent County and 2 year-round routes in Sussex County. Intercounty service, the summer Beach Connection and selected shuttle routes are also provided. From Memorial Day weekend through mid-September, DART's Resort Transit provides 7 routes throughout the beach areas from Lewes, DE to Ocean City, MD. For complete DART information, visit www.DartFirstState.com, call 800-652-DART in-state, 302-652-DART out-of state, or write to 119 Lower Beech St., Wilmington, DE 19805. Also see "Your Transit Options" below.

PARATRANSIT SERVICES

DART also provides Paratransit services statewide for qualified people with disabilities and the elderly. To learn more about Paratransit service in Delaware call 800-553-DART or visit www.DartFirstState.com.

INTERSTATE BUS

Greyhound lines, Carolina Coach Trailways, and Peter Pan Trailways serve Wilmington Metropolitan and peninsula travelers. For information, call the Wilmington Transportation Center, Inc., 302-652-7391. SCOT (Salem County Transit) provides bus service between Salem County New Jersey and Wilmington. Call New Jersey Transit at 800-772-2222 for more information.

COMMUTER RAIL SERVICES

DART contracts with SEPTA to provide commuter rail service between Newark, Churchmans Crossing, Wilmington, Claymont, and Philadelphia with intermediate stops in Delaware County, Pennsylvania. Thirty-five trains serve Claymont and Wilmington on weekdays and 14 trains on Saturday. Nineteen trains serve Newark and Churchmans Crossing on weekdays. For more information regarding commuter rail, call 800-553-DART or visit www.Septa.org.

BICYCLE

Delaware has a growing network of bicycle-friendly roads. In addition, many DART Park & Ride lots have bicycle lockers and all DART Fixed Route buses are bike rack equipped. For free maps or information write to DelDOT Planning, Bicycle/Pedestrian Coordinator, PO Box 778 Dover, DE 19903-0778 or call 302-760-BIKE.

FERRY SERVICE

The Cape May-Lewes Ferry operates scheduled vehicle and passenger service between Cape May NJ and Lewes DE. Crossings take 1 hour and 15 minutes. Schedules vary by season. For information, call 800-64FERRY or visit www.cmlf.com.

AIR CONNECTIONS

The Philadelphia International and Baltimore/Washington International Airports are the most accessible and closest airports for most of Delaware. In Sussex County, the Salisbury, MD airport provides alternate services. Consult the yellow pages for Airport Transportation Service or make reservations in advance with your travel agent.

Typical carrier travel times are:
Wilmington to Philadelphia: 45 minutes
Wilmington to BWI: 1 hour 30 minutes
Dover to Philadelphia: 1 hour 45 minutes
Dover to BWI: 2 hours 30 minutes
Georgetown to Salisbury: 45 minutes
Georgetown to BWI: 3 hours
Georgetown to Philadelphia 2 hours 45 minutes

PUBLIC AIRPORTS

For aeronautical and general aviation information call the Delaware Office of Aeronautics at 302-760-2149 or see the Delaware Public Airports Insert.

CARPOOL, RIDESHARE, AND VANPOOL SERVICES

DART's RideShare Delaware service provides for carpool and vanpool matching services, including Guaranteed Ride Home. For more information visit www.RideShareDelaware.org or call 888-RIDE-MATCH.

OTHER TRANSPORTATION INFORMATION

For general information including travel advisories, contact DelDOT between 8:00 a.m. and 4:30 p.m. EST, Mon-Fri, at 800-652-5600 (in-state only), 302-760-2080 or visit www.deldot.gov.

INTERCITY RAIL

More than 80 Amtrak trains stop in Wilmington each day with frequent service between Washington and Boston as well as several long-distance trains to other parts of the nation. Newark has two trains most days, with addition service on the weekends. For information, call 800-USA-RAIL.

Your Transit Options

Getting There Starts Here

New Castle County
Routes operate Monday through Friday offering rush hour, mid-day, and some late night service with limited Saturday and Sunday service.
1-800-652-DART

Intercounty Service
Routes 301 and 303 operate weekdays, providing connections to all three counties. There is express service between Wilmington and Dover.
1-800-652-DART

Kent County
Routes operate weekdays from 6 AM to 6 PM with limited Saturday service.
1-800-652-DART

GoLink night service is available weekdays from 6 PM to 9 PM with advanced reservations.
1-800-553-DART

Sussex County
Routes operate weekdays from 6 AM to 11 PM. Additional resort area transit operates every day between Memorial Day and mid-September.
1-800-652-DART

Paratransit
Transportation for ADA certified customers. Reservations are required at least one day in advance.
1-800-553-DART

SEPTA R2 Train Service
Trains operate Monday through Friday, offering rush hour, mid-day and evening service with limited Saturday service in some areas. Service connects Newark, Churchmans Crossing, Wilmington, and Claymont to Philadelphia and intermediate stations in Delaware County, PA.
1-800-652-DART

Beach Connection
Route 305 operates Fridays, Saturdays, Sundays, and holidays from Memorial Day to Labor Day, connecting New Castle and Kent Counties to DART's Resort Park & Ride service in Rehoboth.
1-800-652-DART

RideShare Delaware
Carpool Matching Service, Guaranteed Ride Home Program & Business Partners In Transit
1-888-RIDE-MATCH

Operation Lifesaver Delaware
Railroad Crossing and Right-of-Way safety awareness program
(302) 576-6013

Travel Training
Learn how to ride public transit in one-on-one or group training sessions.
(302) 739-3278

Speakers Bureau
(302) 576-6003

Rider E-mail Alerts
Receive current, up-to-date DART info via e-mail; sign up on our website.

SCAT
50% discount on taxi fares for seniors and persons with disabilities
1-800-652-DART

Park & Ride/Park & Pools
Designated parking lots are available throughout the state to park your car and catch a bus or meet a carpool.
1-800-652-DART

Pedal & Park
Secured bike lockers are located at various Park & Ride lots throughout NCC.
1-800-652-DART

Bus Site Visit & Bus Ride
Transit education outreach programs for school students K - 12
(302) 576-6013

Customer Relations 1-800-355-8080

DART's Job Hotline
(302) 577-DART, option 6
(302) 739-DART, option 8

Website - DartFirstState.com

DARTCards
Can be purchased on-line, at all Delaware ACME Markets, DART Transportation Stores and Outlets.

All fixed-route buses have bike racks

All DART buses are wheelchair accessible

Visit Delaware Attractions on DART at DartFirstState.com Tour Delaware

Let DART Do The Driving

DART A Division of DelDOT Getting There Starts Here

6/02

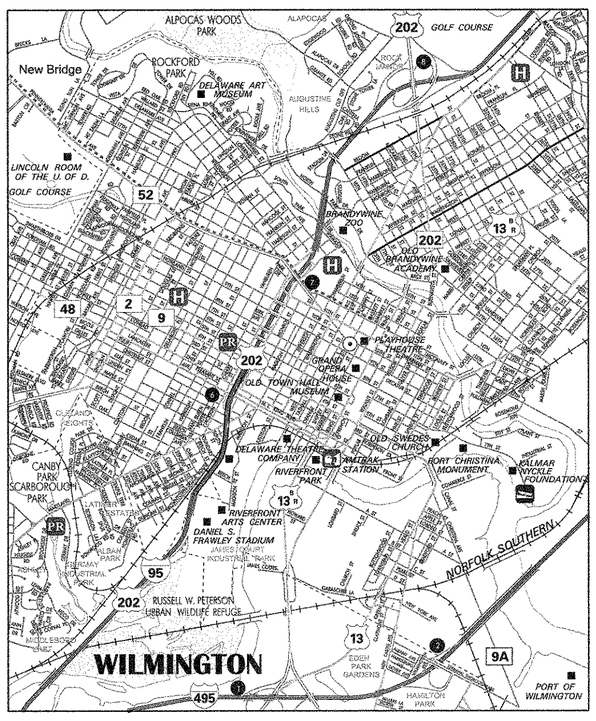

LEGEND

ROADS AND ROADWAY FEATURES

MULTILANE TOLL ROAD (ACCESS CONTROLLED)
MULTILANE ACCESS CONTROLLED HIGHWAY
PRINCIPAL THROUGH HIGHWAY (DIVIDED)
OTHER THROUGH HIGHWAYS (UNDIVIDED)
PROJECTED CONSTRUCTION
DELAWARE SCENIC & HISTORIC HIGHWAY
NATIONAL SCENIC BYWAY
INTERSTATE NUMBERED HIGHWAY
U. S. NUMBERED HIGHWAY
STATE NUMBERED HIGHWAY
STATE REFERENCE NUMBER
TRAFFIC INTERCHANGE WITH EXIT NUMBER
RAILROADS

MISCELLANEOUS SYMBOLS

INCORPORATED CITY OR TOWN
NATIONAL RESERVATION
STATE/COUNTY PARKS
WILDLIFE AREA
STATE FOREST
POINTS OF INTEREST
COLLEGE OR UNIVERSITY
HOSPITAL
TRAIN STATION
VISITOR INFORMATION CENTER
PARK AND RIDE
PARK AND POOL

MISCELLANEOUS SYMBOLS

STATE POLICE LOCATION
MILITARY AIRPORT
COMMERCIAL OR MUNICIPAL AIRPORT
OTHER AIRPORT
FISHING
BOAT LAUNCHING RAMP
ROAD SIDE TABLE OR PICNIC AREA
CAMPSITE
SWIMMING
CHARTER BOAT FISHING
WATER SKIING
SURFING
RECREATION VEHICLE TRAIL
LIGHTHOUSE
FERRY

INDEX OF CITIES, TOWNS, AND PLACES

Adams Crossroads H-1
Adamsville H-1
Alley Corners E-1
Alms House F-2
Anderson Crossroads H-3
Andrewville H-1
Angola I-4
Anthonys Corners G-1
ARDEN 823 ..... A-2
ARDENCROFT 282 ..... A-2
ARGENTOWN 323 ..... A-2
Argos Corner H-3
Armstrong C-1
Ashland A-1
Atlanta I-1
Augustine Beach C-2
Bacons J-1
Barrats Chapel G-2
Basin Corner B-2
Bay View Beach C-4
Bayard K-4
Bayville K-4
Bear B-1
BELLEFONTE 1,243 ..... A-2
Bennetts Pier G-3
Bennytown G-1
BETHANY BEACH 4,302 ..... J-4
BETHEL 466 ..... J-1
Bethesda J-1
Bethesda Church J-2
Biddles Corner C-2
Big Oak Corners E-2
Big Pine H-1
Big Stone Beach G-3
Bishops Corner B-1
Blackbird D-1
Blackiston E-1
BLADES 1,166 ..... J-1
Blanchard H-1
Blodgetts Corners D-1
Blue Bell A-2
BOWERS BEACH 417 ..... F-3
Boyds Corner C-1
Brackenville A-1
Brandywine A-2
Brenford E-1
Brick Store D-2
BRIDGEVILLE 1,835 ..... I-2
Broad Creek J-1
Brookside Beach H-4
Brownsville J-1
Bryans Store J-2
Burnsville H-1
Cabbage Corner J-3
CAMDEN 3,260 ..... F-2
Cannon I-1
Canterbury G-2
Carpenter H-2
Carpenters Corner I-4
Centerville A-2
Chapeltown F-1
CHESWOLD 1,509 ..... E-2
Choptank Mills F-1
Christiana B-1
Clarksons Crossroads I-1
Clarksville J-3
Claymont A-2
CLAYTON 1,400 ..... E-1
Cockeo Hat I-1
Cokesbury Church I-2
Coldwell Corners D-1
Collins Beach D-2
Columbia J-2
Concord I-2
Coochs Bridge B-1
Cool Spring I-3
Corner Ketch A-1
Coverdale Crossroads I-2
Cowgills Corner E-2
Craigs Mill J-1
DAGSBORO 535 ..... J-3
Davis Corner F-1
Delaney Corner E-1
DELAWARE CITY 1,885 ..... C-2
DELMAR DE 1,407 ..... K-1
DEWEY BEACH 1,597 ..... I-4
Deyer Corner D-1
Dinahs Corner E-3
DOVER 35,987 ..... F-2
Dover AFB F-2
Downs Chapel E-1
Dublin Hill I-1
Dutch Neck Crossroads E-2
Edwardsville G-1
ELLENDALE 332 ..... G-2
ELSMERE 9,938 ..... A-2
Everetts Corner E-1
Fairmount I-4
FARMINGTON 192 ..... H-2
Farmhurst B-2
Faulkland A-1
FELTON 1,329 ..... G-2
FENWICK ISLAND 1,400 ..... K-4
Fieldsboro D-1
Five Points I-4
Flemings Corner G-1
Flemings Landing G-2
Flower Station J-1
Fords Corner E-1
Forest D-1
Fowlks Beach H-3
FRANKFORD 551 ..... J-3
FREDERICA 761 ..... G-2
GEORGETOWN 4,911 ..... I-3
Gines Corner D-1
Glasgow B-1
Granogue A-2
Greenville A-2
Greers Corners D-1
Green Spring E-1
Greenville A-2
Greenville H-1
GREENWOOD 837 ..... H-1
Gum Crossroads J-2
Gumboro K-3
Guyencourt A-2
H&H Corner D-1
Hardy Corners A-2
Harbeson I-3
Hardscrabble J-2
Hares Corner B-2
Harmons School J-4
HARRINGTON 3,279 ..... G-3
HARTLY 197 ..... F-1
Hazlettville F-1
Hearns Crossroads J-2
Heine Landing A-1
HENLOPEN ACRES 360 ..... I-4
Herrings Corners G-2
Hickman H-1
Hitchens Crossroads J-2
Hockessin A-1
Hollandville J-2
Holletts Corners E-1
Hollymount I-4
Hollyville I-4
Hopkins Corners F-1
Houghton E-1
HOUSTON 457 ..... G-2
Hughes Crossroads G-1
Indian Beach I-4
Indian Mission Church I-4
Indian River 936 ..... I-4
Iron Lane Landing J-4
Jamisons Corner D-1
Jimtown I-4
Johnson K-4
Jones Crossroads J-2
KENTON 232 ..... E-1
Kings Crossroads I-2
Kirkwood F-2
Kitts Hummock F-3
LAUREL 3,814 ..... J-1
Layton Corners H-1
Lebanon F-2
LEIPSIC 256 ..... E-2
LEWES 3,906 ..... I-4
Lincoln H-2
LITTLE CREEK 172 ..... F-2
Little Heaven F-2
Lowesville F-2
Lords Corner G-1
Lowe J-2
Lowes Crossroads J-2
Lynch Heights G-2
MAGNOLIA 211 ..... F-2
Manchester J-4
Marvels Crossroads G-2
Marydel F-1
Masseys Landing J-4
Massey Corner G-1
Matthews Corners E-1
McDonald B-1
McDonough C-1
McKees Corners D-1
McKnatt Corners G-1
Mechanicville B-1
Melvin Crossroads G-1
Melvins Crossroads G-2
Memphis A-1
Middleford I-2
Middleton Beach J-4
MIDDLETOWN 17,368 ..... D-1
Midway I-4
MILFORD 9,257 ..... G-2
Milford Crossroads B-1
MILLSBORO 2,383 ..... J-3
Millsboro A-4
MILLVILLE 228 ..... J-4
MILTON 2,301 ..... H-2
Minnins Corners G-1
Mispillion Light G-3
Mission I-3
Montchanin A-2
Moores Corner E-1
Moores Mill I-4
Mt. Cuba A-1
Mt. Pleasant C-1
Mt. Pleasant Church J-1
Murrays Corner I-4
Naamans Corner A-2
Nassau I-4
NEW CASTLE 5,164 ..... B-2
New Wharf G-3
NEWARK 30,843 ..... B-1
NEWPORT 1,240 ..... B-2
Oak Grove J-1
Oak Orchard I-4
Oakley H-2
OCEAN VIEW 1,059 ..... J-4
OGDENSBURG 296 ..... C-1
Ogletown B-1
Old Furnace G-2
Omar J-4
Overbrook I-4
Owens H-2
Packing House Corner F-1
Pearsons Corner F-1
Pearsons Grove E-1
Pepper J-2
Pepperbox K-2
Petersburg I-1
Phillips Hill J-2
Pickering Beach F-3
Pine Tree Corners D-1
Piney Grove J-3
Pleasant Hill A-1
Pole Bridge E-3
Port Mahon F-3
Port Penn C-2
Porter B-1
Portville J-1
Postles Corner F-2
Powells Corners E-1
Prices Corner B-1
Primehook Beach H-3
Quakertown I-4
Ralphs J-1
Red Lion B-1
Redden I-2
Redden Crossroads I-2
REHOBOTH BEACH 8,060 ..... I-4
Reliance J-1
Reynolds Corners G-1
Reynolds Mill H-3
Rising Sun F-2
Riverdale J-4
Robinsonville I-4
Rogers Corner G-2
Rosedale Beach J-4
Rosena K-4
Sand Hill I-3
Sandtown G-1
Sandy Landing J-4
Schultie Crossroads G-1
Scotts Corners G-3
SEAFORD 6,699 ..... J-1
SELBYVILLE 2,277 ..... K-3
Seven Hickories E-1
Shaft Ox Corner J-3
Shawnee J-2
Shortly J-3
Shortly Beach H-3
SLAUGHTER BEACH 524 ..... G-3
Smith Crossroads F-4
Smith Mill K-2
SMYRNA 9,975 ..... E-2
SOUTH BETHANY 1,848 ..... J-4
South Bowers F-3
Southwood A-1
St. Georges C-1
Stanton B-1
State Road B-1
Staytonville H-2
Stockley I-3
Stumps Corner D-1
Summit Bridge C-1
Susses Shores I-4
Sycamore J-2
Talleys Corner A-2
Taylorville A-2
Taylors Bridge D-2
Thomas Corners E-1
Thompson A-1
Thompsonville G-3
TOWNSEND 922 ..... D-1
Trinity J-4
Tybouts Corner B-1
Underwood Corner E-1
Vandyke D-1
Vernon J-1
VIOLA 162 ..... G-2
Ward F-2
Warwick J-4
Waynes Corner A-2
Wesley Church I-1
Westwoods I-4
Whaleys Crossroads J-2
Whitesburg G-1
Whitesville K-2
Williamsville H-2
Willow Grove F-1
WILMINGTON 72,508 ..... A-2
Winterthur A-2
Woodside A-1
Woodsmansee H-1
Woodland J-1
Woodlawn Beach J-2
WOODSIDE 228 ..... F-2
Wright I-4
Wyoming Crossroads F-1
WYOMING 1,141 ..... F-2
Yorklyn A-1
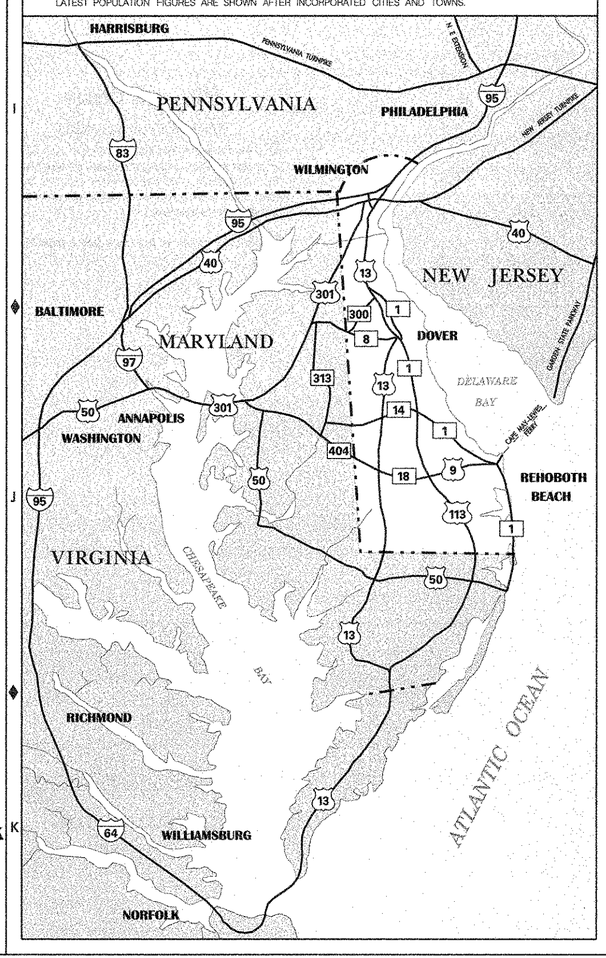
LATEST POPULATION FIGURES ARE SHOWN AFTER INCORPORATED CITIES AND TOWNS.